

ORDINANCE NO 11-2004.

AN ORDINANCE OF THE CITY COUNCIL OF THE CITY OF COCOA, BREVARD COUNTY, FLORIDA ANNEXING APPROXIMATELY 26 ACRES OF REAL PROPERTY GENERALLY LOCATED SOUTH AND NORTH OF STATE ROAD 520 AND EAST OF VIRGINIA AVENUE TO THE WESTERN BOUNDARY OF THE CURRENT CORPORATE LIMITS, OF WHICH THE RESIDENTIAL AREA IS GENERALLY KNOWN AS PINEGROVE SUBDIVISION; PROVIDING FOR THE AMENDMENT OF COCOA CHARTER, ARTICLE 1, CITY BOUNDARIES, TO INCORPORATE THE REAL PROPERTY INTO THE CITY BOUNDARIES; PROVIDING FOR A REFERENDUM FOR APPROVAL BY THE REGISTERED ELECTORS OF THE AREA PROPOSED TO BE ANNEXED; PROVIDING FOR THE FILING OF THE REVISED COCOA CHARTER WITH THE DEPARTMENT OF STATE; PROVIDING FOR REPEAL OF PRIOR INCONSISTENT ORDINANCES AND RESOLUTIONS; PROVIDING FOR SEVERABILITY; AND PROVIDING FOR AN EFFECTIVE DATE.

WHEREAS, Chapter 171, Florida Statutes provides the exclusive method of municipal annexation, in order to ensure sound urban development and efficient provision of urban services; and

WHEREAS, the City has determined that the area to be annexed is contiguous and reasonably compact, is developed for urban purposes, is not within the boundaries of another municipality, and has met all other requirements of Chapter 171, Florida Statutes, including but not limited to the prerequisites for annexation; and

WHEREAS, the City Council has determined that the annexation of the properties within the Subject Area have met all procedural requirements and that it will promote sound urban development and efficient provision of urban services; and

WHEREAS, the annexation is in compliance and consistent with the goals and objectives of the City of Cocoa Comprehensive Plan, Charter, and City Code; and

WHEREAS, in the best interest of the public health, safety, and welfare of the citizens of Cocoa, the City Council of the City of Cocoa desires to annex the real property generally described below into the municipal boundaries of the City of Cocoa; and

WHEREAS, upon adoption of this Ordinance, the municipal boundary lines of the City of Cocoa, contained in Cocoa Charter, Article 1, Section 1, shall be redefined to include the subject real property.

NOW, THEREFORE, BE IT ENACTED BY THE CITY COUNCIL OF THE CITY OF COCOA, BREVARD COUNTY, FLORIDA, AS FOLLOWS:

Section 1. Annexation of Real Property. The real property shall be, and is hereby annexed into the City of Cocoa, Florida. This real property is described in Exhibit "A" and illustrated in Exhibit "B". The real property shall be known as existing within the boundaries of the City of Cocoa, Florida, from the effective date of this ordinance.

Section 2. Referendum by Registered Electors. This ordinance proposing to annex the property herein described to the corporate limits to the City of Cocoa shall be submitted to a vote of the registered electors of the area herein proposed to be annexed. The referendum for annexation shall be held May 18, 2004, with a ballot in a form substantially similar to that set forth in Exhibit "C" which is attached hereto and incorporated herein by this reference. Such election shall be held in conformity with the laws and ordinances now in effect and in conformance with the provisions of Chapter 171, Florida Statutes.

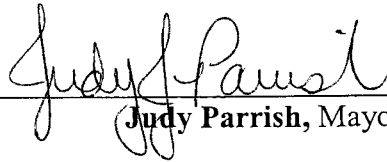
Section 3. City Boundaries Redefined; Cocoa Charter Amended. Pursuant to Section 166.031(3), Florida Statutes, and Section 171.091, Florida Statutes, the City of Cocoa Charter, Article 1, Section 1, is hereby amended to redefine the corporate boundaries of the City of Cocoa to include real property described in Section 1 of this Ordinance. The City Clerk shall file the revised Cocoa Charter, Article 1, Section 1, with the Department of State within thirty (30) days of the effective date of this Ordinance.

Section 4. Repeal of Prior Inconsistent Ordinances and Resolutions. All ordinances and resolutions or parts of ordinances and resolutions in conflict herewith are hereby repealed to the extent of conflict.

Section 5. Severability. Should any section or provision of this Ordinance, or any portion hereof, any paragraph, sentence, or word be declared by a Court of competent jurisdiction to be invalid, such decision shall not effect the validity of the remainder hereto as a whole or part thereof to be declared invalid.


Section 6. Effective Date. This ordinance shall become effective ten (10) days after the referendum, providing that there is a majority vote for annexation by the registered electors of the area proposed herein to be annexed.

ADOPTED by the City Council of the City of Cocoa, Florida, in a regular meeting assembled on the 13th day of April, 2004.



Judy Parrish, Mayor

ATTEST



Joan Clark, City Clerk

First Reading: March 23, 2004
Second Reading: April 13, 2004
Effective Date: May 28, 2004

EXHIBIT “A”

Legal Description

The subject property is generally described as an area located in Section 32, Township 24 South, Range 36 East, Brevard County, Florida being more particularly described as follows:

BEGIN at the intersection of the East line of the Northwest $\frac{1}{4}$ of said Section 32 with the North right of way line of State Road No. 520, said point being the *Point of Beginning*; thence run N 89°31'55" W, along said North right of way line, a distance of 295.16 feet to a point of right of way transition; thence run N 00°28'05" E, along said transition, a distance of 27.50 feet to the Southeast corner of Lot 32 of the PLAT OF SUBDIVISION OF BLOCK NO. 1 OF PINE GROVE PARK, recorded in Plat Book 9, Page 34 of the public records of Brevard County, Florida; thence run N 00°07'56" W, along the East line of said lot, a distance of 132.80 feet to a point on the South line of the North 118.66 feet of said Lot 32; thence run N 89°59'23" W, along said South line and its Westerly extension, a distance of 170.60 feet; thence run S 00°23'58" E, a distance of 132.33 feet to a point on the North right of way line of State Road No. 520; thence run N89°28'34"W along said North right of way, a distance of 989.00 feet to a point on the Southwest corner of Lot 17 of said PINE GROVE PARK subdivision; thence run S00°28'13"W, a distance of 200.00 feet to a point on the South right of way line of State Road No. 520; thence run N 89°42'30" W, a distance of 141.55 feet to a point on the Northwest corner of Lot 1 of the PLAT OF PINE ACRES, recorded in Plat Book 9, Page 46 of the public records of Brevard County, Florida; thence run S 00°17'30" W, along the West line of said Lot 1, a distance of 110.00 feet to a point on the Southwest corner of said Lot 1; thence run S 89°42'30"E, a distance of 350.00 feet to a point on the Southeast corner of Lot 11 of said PLAT OF PINE ACRES; thence run S 00°17'30" W, a distance of 774.70 feet to a point on the South right of way line of Jackson Street; thence run S89°37'15"E, along said South right of way line, a distance of 615.00 feet to a point on the East right of way line of Aurora Street; thence run S 00°09'20" W, along the said East right of way line, a distance of 498.80 feet to a point on the North line of Block “A”, PINEGROVE PARK, UNIT NO. 2, FIRST ADDITION, as recorded in Plat Book 17, Page 88, public records of Brevard County, Florida; thence run S 89°37'15" E, a distance of 641.52 feet to a point on the East line of the Northeast $\frac{1}{4}$ of the Southwest $\frac{1}{4}$ of said Section 32; thence run N 00°07'55" W along the East line of said quarter section and the East line of the Southeast $\frac{1}{4}$ of the Northwest $\frac{1}{4}$ of said Section 32, a distance of 1180.90 feet to a point which is the Easterly projection of the South line of a tract of land described in Deed Book 344, Page 182 of the public records of Brevard County, Florida; thence run N89°31'55"W, along said line, a distance of 230.00 feet to a point on the Southwest corner of the tract of land described in Deed Book 344, Page 182 of the public records of Brevard County, Florida; thence run N 00°07'55" W, along said tract of land, a distance of 200.00 feet to a point on the South right of way line of State Road No. 520; thence run S89°31'55"E, a distance of 230.00 feet to a point on the East line of the Southeast $\frac{1}{4}$ of the Northwest $\frac{1}{4}$ of said Section 32; thence run N 00°07'55" W, along the East line of said quarter section, a distance of 172.50 feet to a point on the North right of way line of State Road No. 520, said point being the *Point of Beginning*.

Containing 39.51 acres more or less.

CITY OF COCOA
ANNEXATION
SUBJECT AREA
MAP

LEGEND

- City Limits as of June 25, 2003
- Water
- Parcels and Roads Not Within City Limits
- Subject Area Ship
- Parcels and Roads Within City as of June 25, 2003

NOTE:
This map was prepared by the City of Cocoa Planning Department. It is not intended to be used for any other purpose. The City of Cocoa Planning Department is not responsible for any errors or omissions on this map.

Scale:
0 200 400 Feet

North Arrow:
North

Map Labels:
LAKE DR
PEACH TREE ST
STATE RD 520
VIRGINIA AV
GRACE AV
ABBEY LA
YUCCA DR
HOLMES ST
COUNTS ST
CATHY
MOSS LA
PERIWINKLE LA
GARDENIA AV
CORAL WY
PLUMOSA DR
VIRGINIA AV
GRACE AV
ON AV
NNE AV
CLEA

EXHIBIT "C"

PINEGROVE ANNEXATION REFERENDUM

The City of Cocoa has adopted Ordinance No. 11-2004 calling for annexation to the City of Cocoa of certain land located adjacent to the City generally known as the Pinegrove Subdivision. Annexation will not occur unless a majority of the registered electors casting ballots in the area proposed to be annexed approve the annexation.

For annexation of property described in
Ordinance No. 11-2004 of the City of Cocoa

Against annexation of property described
in Ordinance No. 11-2004 of the City of
Cocoa

CERTIFICATE OF COUNTY CANVASSING BOARD

STATE OF FLORIDA

COUNTY OF BREVARD

We, the undersigned, George B. Turner, County Court Judge, Fred D. Galey, Supervisor of Elections, and Sue Carlson, Member of the Board of County Commissioners, constituting the Board of County Canvassers in and for said County, do hereby certify that we met on the 18th day of May, 2004, and proceeded publicly to canvass the votes given for the **CITY OF COCOA SPECIAL MAIL BALLOT ANNEXATION ELECTION** held on the 18th day of May, A.D., 2004 as shown by the returns on file in the office of the Supervisor of Elections. We do hereby certify from said returns as follows:

For Pinegrove Annexation Referendum the whole number of votes cast was 46
of which number

For annexation of property described in Ordinance No. 11-2004 of the City of Cocoa
received 32 votes

Against annexation of property described in Ordinance No. 11-2004 of the City of Cocoa
received 14 votes



COUNTY COURT JUDGE



SUPERVISOR OF ELECTIONS

(SEAL)



MEMBER, BOARD OF COUNTY COMMISSIONERS

REPORT ON CONDUCT OF ELECTION

(Section 102.141(6), F.S.)

Brevard County, Florida

CITY OF COCOA SPECIAL MAIL BALLOT ELECTION.....May 18, 2004

1. Did you have any problems which occurred as a result of equipment malfunctions either at the precinct level or at a counting location?

☐ YES ☒ NO

If yes, please explain: _____

2. Did you have any difficulties or unusual circumstances encountered by an election board or the canvassing board?

☐ YES ☒ NO

If yes, please explain: _____

3. Do you know of any other problems which the canvassing board feels should be made a part of the official election record?

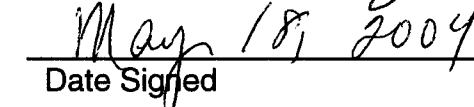
☐ YES ☒ NO

If yes, please explain: _____


County Court Judge


Member, Board of County Commissioners


Supervisor of Elections


Date Signed

NOTE: This report must be filed at the same time that the results are certified to the Division of Elections. (Not later than 5 p.m. on the 7th day after an election.)