














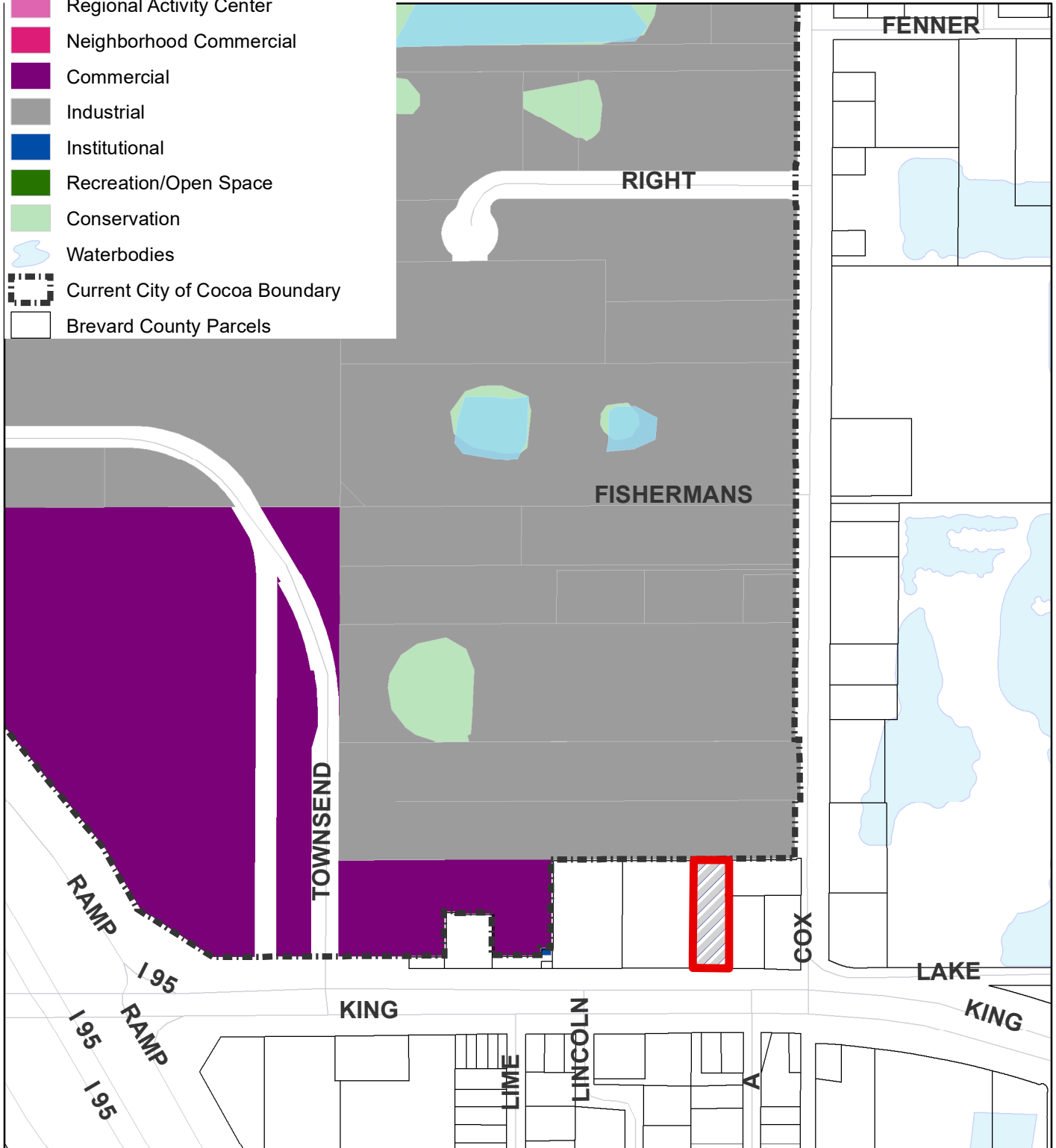




Exhibit B Location Map

-  4050 W King Street Annexation Parcel
-  Very Low Density Residential
-  Low Density Residential
-  Medium Density Residential
-  High Density Residential
-  Mixed Use
-  Regional Activity Center
-  Neighborhood Commercial
-  Commercial
-  Industrial
-  Institutional
-  Recreation/Open Space
-  Conservation
-  Waterbodies
-  Current City of Cocoa Boundary
-  Brevard County Parcels



0 500 1,000
Feet

This map was compiled from Geographic Information Services and does not reflect an actual survey. It is intended for reference purposes only. © 8-2020